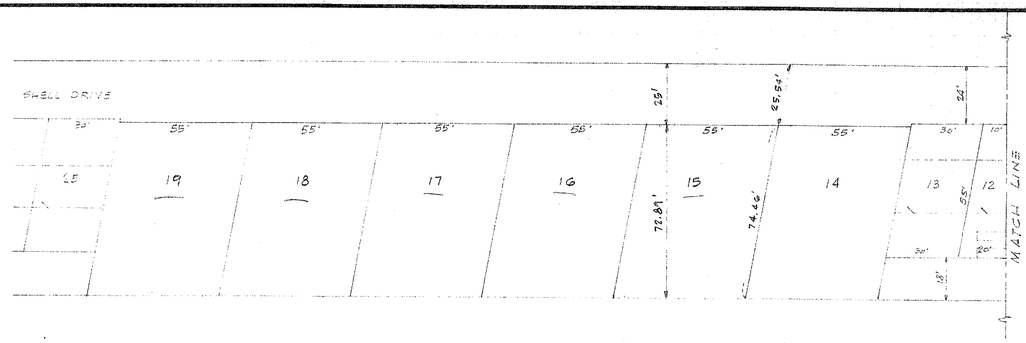

PARTIAL PLOT PLAN INDICATING NEW LOTS IN THIS ADDITION

LOT AREA 55' x 72.87' = 4008.95 SQUARE FEET



DATA BOX

PARK NAME	Juno Trailer Pk 1954		
AKA	Juno Gardens/Guille/Juno Park		
PARK ADDRESSS	21 Juno Gardens Dr, Juno		
USE DENSITY	R	1	
PC #	00-43-42-04-00-000-4240		
ZONING FLU ACRES	RH	HR8	0.29
SUBDIVISION #	4000-042		
INSPECTION AREA #	2		
DATE OF APPROVAL	1954		
IMPACT FEE ZONES	5/1/1/1		
PETITION #			
ZONING QUAD #	13		
NUMBER OF SPACE APPROVED	19		
ORDINACE APPROVED UNDER	1994 E		
RESOLUTION			
MHP MapID	MHP-02-09		
SETBACKS	Pursuant to FSS 723.041 May replace--shall meet at: Health, Fire, Safety, and Building code requirements--may not increase # of units. EXPANED 09		

DISCLAIMER--INFORMATIONAL PURPOSES ONLY. The information included in the data box and on the site plan is based soley upon information previously submitted by the applicant.

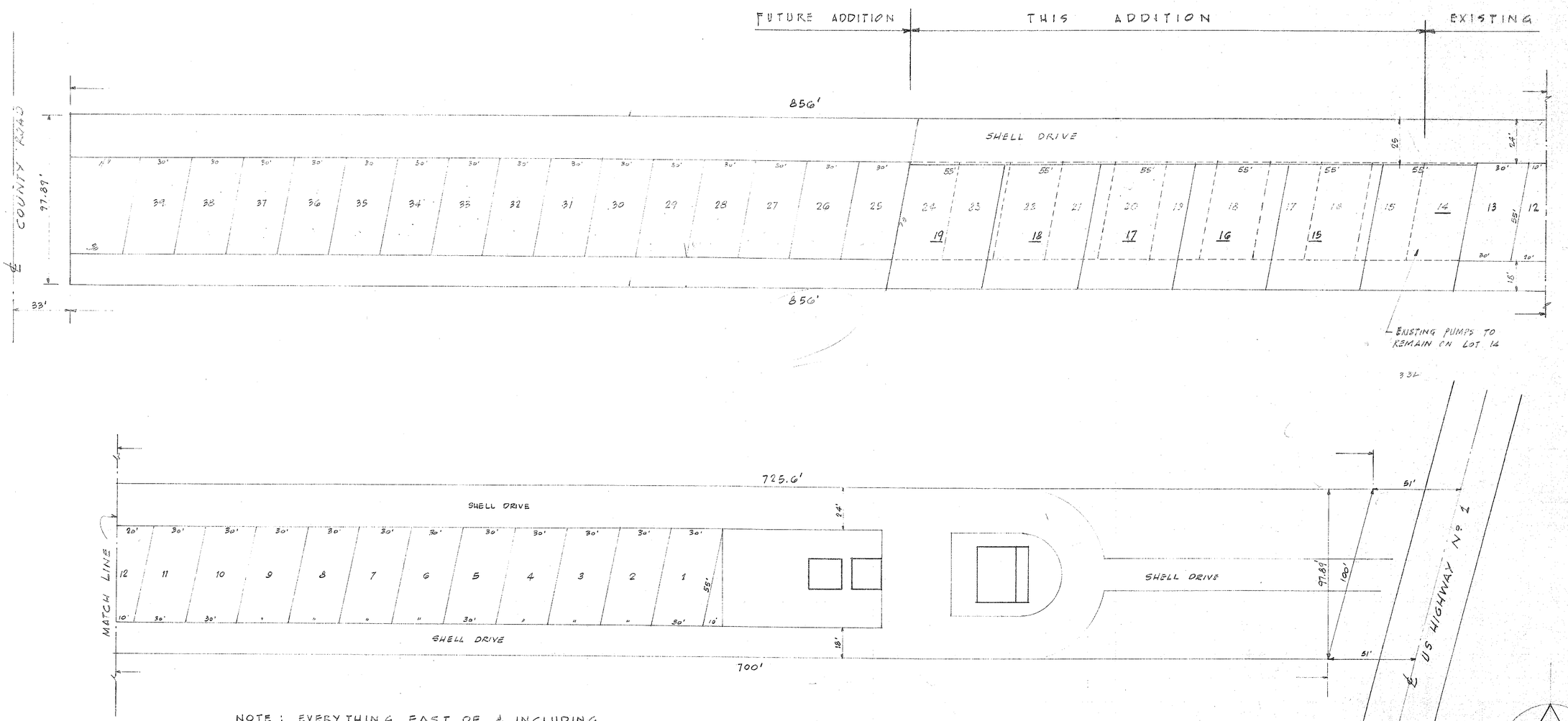

NOTE ; EVERYTHING EAST OF ℄ INCLUDING LOT #14 IS EXISTING.

PLOT PLAN

SCALE : 1" = 30'-0"

ARSENICOS UPTHEGROVE ARCHITECTS
221 NORTHLAKE BOULEVARD
NORTH PALM BEACH, FLORIDA 33408

MODIFICATIONS TO
J. R. GUILLE TRAILER PARK
11917 US. HIGHWAY No. 1 - JUNO, FLORIDA

PLOT PLAN

REVISIONS

THIS DRAWING, AS AN INSTRUMENT OF SERVICE IS THE PROPERTY OF THE ARCHITECT AND MAY NOT BE REPRODUCED OR REUSED EXCEPT BY WRITTEN CONSENT OF THE ARCHITECT.

DATE	12-2-68
DRAWN	R.M.A.
CHECKED	
SHEET	
FILE NO.	6823